

**+NOTICE!!**

**These documents have been scanned!**

**Do not place un-scanned documents beneath this notice!**

**Do not remove this notice from this file!**

GPO Jacket No. 560-102  
Print Order 61540  
Rise Business Services, LLC  
Job=AZ15 9/11/2019



Box Number= AZ15231



Claim Begin-End: AMC448623-AMC448625

**1 Initial Receipt**



AZ15231-4

AMC430131-AMC453855

**United States Department of the Interior**  
**Bureau of Land Management**  
 DIV OF LANDS, MINRLS & ENERGY  
 ONE N CENTRAL AVE  
 PHOENIX, AZ 85004 -4427  
 Phone: 602-417-9200

Receipt

No: 4065420

Transaction #: 4177133

Date of Transaction: 01/12/2018

CUSTOMER:

KENNECOTT EXPLORATION COMPANY  
 4700 SOUTH DAYBREAK PKWY  
 SOUTH JORDAN, UT 84009 US

JAN 23 2018

LINE #	QTY	DESCRIPTION	REMARKS	UNIT PRICE	TOTAL
1	3.00	LOCATABLE MINERALS / MINING CLAIMS-NEW, UNADJUD, ONE OR MORE AUTH NOS / NEW MINING CLAIMS MAINTENANCE FEE CASES: AMC448623/\$155.00, AMC448624/\$155.00, AMC448625/\$155.00		- n/a -	465.00
2	3.00	LOCATABLE MINERALS / MINING CLAIMS-NEW, UNADJUD, ONE OR MORE AUTH NOS / NEW MINING CLAIMS LOCATION FEE CASES: AMC448623/\$37.00, AMC448624/\$37.00, AMC448625/\$37.00		- n/a -	111.00
3	3.00	LOCATABLE MINERALS / MINING CLAIMS-NEW, UNADJUD, ONE OR MORE AUTH NOS / NEW MINING CLAIM PROCESSING FEE CASES: AMC448623/\$20.00, AMC448624/\$20.00, AMC448625/\$20.00		- n/a -	60.00
<b>TOTAL:</b>					<b>\$636.00</b>

## PAYMENT INFORMATION

1	AMOUNT:	636.00	POSTMARKED:	N/A
	TYPE:	CHECK	RECEIVED:	01/12/2018
	CHECK NO:	0080001897		
	NAME:	KENNECOTT EXPLORATION COMPANY 4700 SOUTH DAYBREAK PKWY SOUTH JORDAN UT 84009 US		

REMARKS



**NOTICE!!**

**These documents have been scanned!**

**Do not place un-scanned documents beneath this notice!**

**Do not remove this notice from this file!**

GPO Jacket No. 560-102  
Print Order 61540  
Rise Business Services, LLC  
Job=AZ15 9/11/2019



Box Number= AZ15231



Claim Begin-End: AMC448623-AMC448625

**2 Correspondence**



AZ15231-4

AMC430131-AMC453855

**NO  
DOCUMENTS  
FOUND**

NO DOCUMENTS FOUND  
NO DOCUMENTS FOUND



**NOTICE!!**

**These documents have been scanned!**

**Do not place un-scanned documents beneath this notice!**

**Do not remove this notice from this file!**

GPO Jacket No. 560-102  
Print Order 61540  
Rise Business Services, LLC  
Job=AZ15 9/11/2019



Box Number= AZ15231



Claim Begin-End: AMC448623-AMC448625

**3 Transfers**



AZ15231-4

AMC430131-AMC453855

**NO  
DOCUMENTS  
FOUND**

NO DOCUMENTS FOUND  
NO DOCUMENTS FOUND



**NOTICE!!**

**These documents have been scanned!**

**Do not place un-scanned documents beneath this notice!**

**Do not remove this notice from this file!**

GPO Jacket No. 560-102  
Print Order 61540  
Rise Business Services, LLC  
Job=AZ15 9/11/2019



Box Number= AZ15231



Claim Begin-End: AMC448623-AMC448625

**4 Annual Filings**



AZ15231-4

AMC430131-AMC453855

**NO  
DOCUMENTS  
FOUND**

NO DOCUMENTS FOUND  
NO DOCUMENTS FOUND



**NOTICE!!**

**These documents have been scanned!**

**Do not place un-scanned documents beneath this notice!**

**Do not remove this notice from this file!**

GPO Jacket No. 560-102  
Print Order 61540  
Rise Business Services, LLC  
Job=AZ15 9/11/2019



Box Number= AZ15231



Claim Begin-End: AMC448623-AMC448625

**5 Miscellaneous**



AZ15231-4

AMC430131-AMC453855

RioTinto

Donna Fischer  
Mineral Rights Specialist  
Kennecott Exploration Company – Land Department  
4700 Daybreak Parkway  
South Jordan, UT 84009  
T: 801/204-3402 or 928/978-1372  
E: donna.fischer@riotinto.com

Via Certified Mail, Return Receipt Requested  
7015 1730 0001 3786 7646

January 5, 2018

Bureau of Land Management  
Arizona State Office  
One North Central Avenue, Suite 800  
Phoenix, AZ 85004-4427

RE: Filing of Notice of Mining Claim Abandonment – MV28, MV49, MV50  
New Certificates of Location (3), Meadow Valley Project  
MV028R, MV049R, MV050R Lode Mining Claims

Gentlemen:

Enclosed please find Kennecott Exploration Company's check # 80001897 in the amount of \$636.00 for 3 new claim locations, calculated at \$212/new location - Maintenance fees x 3 claims. An Abandonment is also enclosed which I understand there is no filing fee. This Abandonment predates the new claims.

**AS THESE ARE DATE SENSITIVE DOCUMENTS, PLEASE INSURE THESE ARE PROCESSED UPON RECEIPT, AND IF ANY OMISSIONS OR OTHER REQUIREMENTS ARE FOUND MISSING, PLEASE DO NOT RETURN THESE UNFILED, AND INSTEAD CONTACT ME IMMEDIATELY @ 928/978-1372, OR ERIK BEST @ 801/363-5870.**

Please return the original BLM date stamped and serialized documents to my attention at the above address.

Thank you for your handling of these, and if you have any questions, please do not hesitate to call as shown above.

Sincerely,

KENNECOTT EXPLORATION COMPANY



Donna Fischer  
Mineral Rights Specialist


Enclosures

RECEIVED  
BLM AZ STATE OFFICE  
2018 JAN 10 P 2:29  
PHOENIX, ARIZONA



State of Utah                                }  
   }  
 County of Salt Lake                        } SS

On this <sup>13<sup>th</sup></sup>~~12<sup>th</sup>~~ day of December, 2017, personally appeared before me, a Notary Public, in and for the state and county aforesaid, Erik Best, Operating Officer of Kennecott Exploration Company, a Delaware corporation, who acknowledged that he executed the within instrument on behalf of said corporation for purposes expressed therein.



Patrice L. Lemasney  
 Notary Public  
 Residing at: South Jordan, Utah  
 My Commission Expires: 12-1-19

RECEIVED  
 BLM & STAFF OFFICE  
 2018 JAN 10 P 2:29  
 PHOENIX, ARIZONA

**NOTICE!!**

**These documents have been scanned!**

**Do not place un-scanned documents beneath this notice!**

**Do not remove this notice from this file!**

GPO Jacket No. 560-102  
Print Order 61540  
Rise Business Services, LLC  
Job=AZ15 9/11/2019



Box Number= AZ15231



Claim Begin-End: AMC448623-AMC448625

**6 Location Notices-Amendments and Supporting Documents**



AZ15231-4

AMC430131-AMC453855



# MINING CLAIM STATUS REPORT

Data Entered: 1/23/18 Ram

MTP Checked By: [Signature]  
GEO Checked By: [Signature]

LEAD SERIAL NUMBER: AMC DMC 448623 thru AMC 448625

## NUMBER OF CLAIMS & TYPE:

3 LODE  
\_\_\_\_ PLACER  
\_\_\_\_ ASSOCIATION PLACER  
\_\_\_\_ MILL SITE  
\_\_\_\_ TUNNEL SITE

## CHARGES:

Processing Fee @ \$20 = \$ 60.00  
Location Fee @ \$37 = \$ 111.00  
Maintenance Fee @ \$155 = \$ 465.00  
Add'l Maint Fee for Assoc Placer = \$ \_\_\_\_\_  
SUBTOTAL \$ 636.00

TOTAL ACREAGE: \_\_\_\_\_ Per Claim  
(Placer Only)

NUMBER OF LOCATORS: 1

Other Fees \$ \_\_\_\_\_  
Other Fees \$ \_\_\_\_\_  
TOTAL \$ 636.00

DOCUMENTS RECEIVED VIA: Over-the-Counter [ ] Mail [ ☒ ] TIMELY FILED: Yes [ ☒ ] No [ ]

LEGAL DESCRIPTION: T 22S R 17E SEC 14, 23  
T \_\_\_\_\_ R \_\_\_\_\_ SEC \_\_\_\_\_  
T \_\_\_\_\_ R \_\_\_\_\_ SEC \_\_\_\_\_  
T \_\_\_\_\_ R \_\_\_\_\_ SEC \_\_\_\_\_  
T \_\_\_\_\_ R \_\_\_\_\_ SEC \_\_\_\_\_

BLM [ ] FOREST SERVICE [ ☒ ] SUBJ TO PL 359: Yes [ ] No [ ]  
WILDERNESS AREA [ ] \_\_\_\_\_

SPLIT ESTATE: N/A [ ] SX [ ] PX [ ] OTHER [ ]  
SRHA [ ] Was proper Notice filed if located on SHRA Land? Yes [ ] No [ ]

## RECONVEYED MINERALS ON BLM LAND REQUIRE OPENING ORDER FROM 1944 TO 1993:

Open to Entry On \_\_\_\_\_ N/A [ ]

COMMENTS/STATUS: VOID [ ] PARTIALLY VOID [ ] PVT MINERALS [ ] WITHDRAWN LANDS [ ]  
OTHER [ ] Have (adastal) plot - LLD vs MAP

[ ] Claimant acknowledges that portions of the following claim(s) site(s) may be void or voidable.

Printed Name of Claimant \_\_\_\_\_ Signature of Claimant \_\_\_\_\_

\*\*\*\*\*FINAL ADJUDICATION\*\*\*\*\*

DATE 6/3/18 INITIALS RB



2017-09421

Page 1 of 2

Requested By: Kennecott Exploration Company  
SUZANNE SAINZ, RECORDER  
SANTA CRUZ COUNTY, ARIZONA  
12-21-2017 10:29 AM Recording Fee \$10.00

When recorded return to:  
Kennecott Exploration Company – Land Dept:  
4700 Daybreak Parkway  
South Jordan, UT 84009

ARIZONA NOTICE OF LOCATION  
(LODE CLAIM)

NOTICE IS HEREBY GIVEN THAT KENNECOTT EXPLORATION COMPANY, whose mailing address is 4700 Daybreak Parkway, South Jordan, Utah 84009 by its undersigned representative, makes this location of the MV028R Lode Mining Claim, in Santa Cruz County, Arizona.

The general course of the claim is from the North to South, and said claim is within the:

<u>Quarter</u>	<u>Section</u>	<u>Township</u>	<u>Range</u>
NW	14	22S	17E
SW	14	22S	17E

Santa Cruz County, Arizona, G&SRM.

This claim is 1500 feet in length and 600 feet in width. This Notice of Location is posted on the centerline of the claim. The claim runs from the location monument on which this notice is posted 4 feet in a northerly direction to the north endline, and 1496 feet in a southerly direction to the south endline. The claim boundaries are marked by six monuments, one at each corner and one at the center of each endline. The location monument on which this notice is posted is situated within Section 14, Township 22S, Range 17E, Santa Cruz County, Arizona, G&SRM, and is approximately 73998 feet East and 39381 feet South from the NW corner of Section 9, T21S, R15E, Santa Cruz County, Arizona, G&SRM. Any overlaps onto pre-existing claims, private or State Land are acknowledged as pre-existing rights and that portion of said overlap is acknowledged as invalid.

JDK 72998 — 39641 JDK  
The undersigned claims the ground as depicted on the map that is attached to a copy of this Notice of Location filed in the office of the Recorder, Santa Cruz County, Arizona.

The claim has been monumented in accordance with State and Federal law. Corner, end centers and location monuments are posts, 1-1/2" x 1-1/2" x 5' projecting at least 4' above the ground.

Located, dated and posted on the ground this 28th day of November, 2017.

KENNECOTT EXPLORATION COMPANY

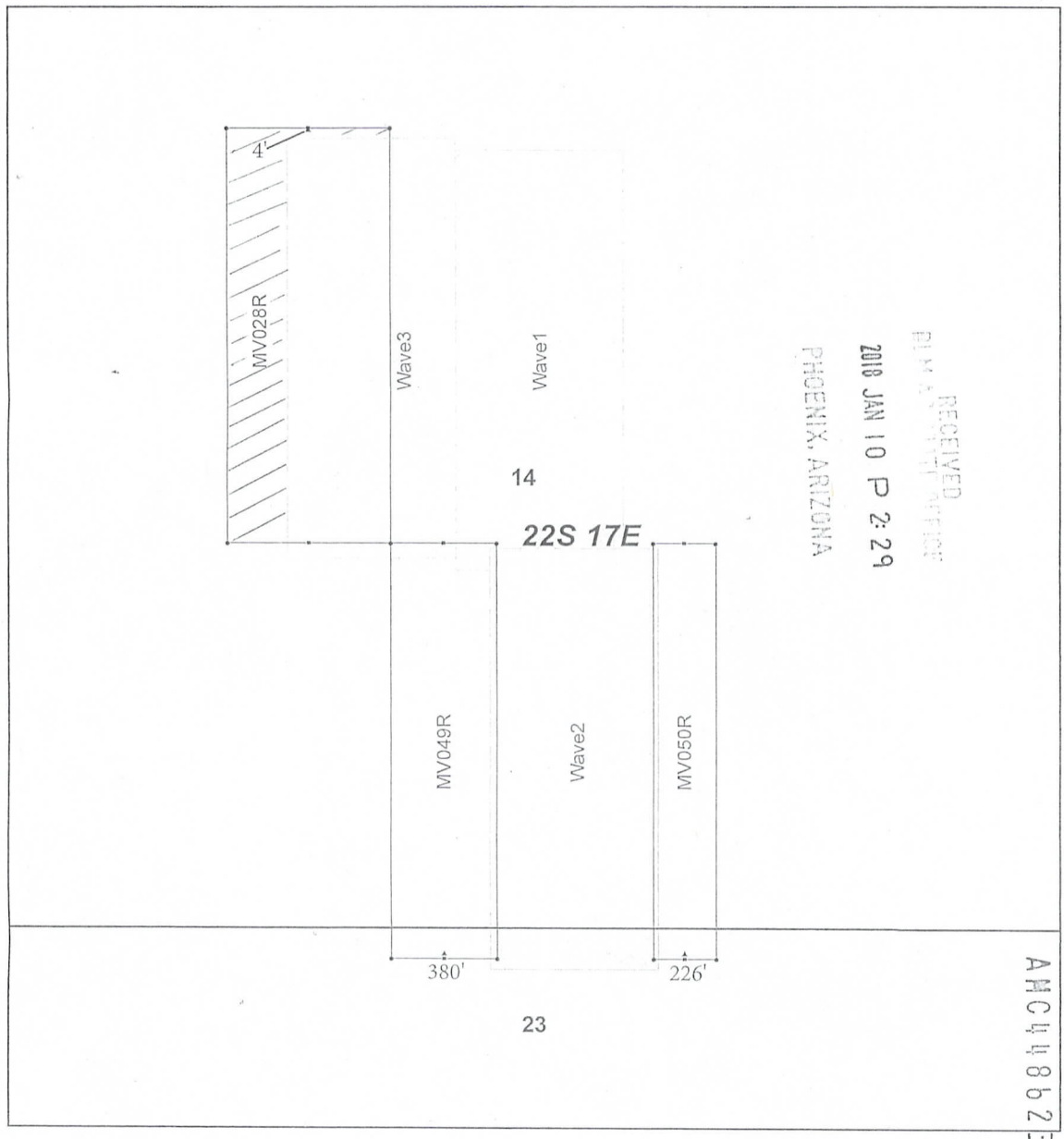
By: Erik Best, Operating Officer

RECEIVED  
SANTA CRUZ COUNTY RECORDER  
2018 JAN 10 PM 2:29  
PHOENIX, ARIZONA

Makes claim in  
Sec 15 ??

AMC448623





## Meadow Valley Claim Block, Arizona Map

Meadow Valley - MV Lode Mining Claims  
T22S, R17 G&SRM  
Santa Cruz County, Arizona  
Located November 28, 2017

Monuments are 1-1/2" by 1-1/2" by 5' Wood Posts projecting at least four feet above the ground. Location Monuments are set 20' inside the Endline along the center of each claim, and are 1500' long X 600' wide unless otherwise depicted and as detailed in the attached Certificate of Location.

TIE POINT: The location monument of each claim is tied to the Northwest corner of Section 9, Township 21S, Range 15E, G&SRM, Santa Cruz County, Arizona, its distance as shown on the attached Certificate of Location. Bearings and distance are ~~grid north~~ *geodetic north*

Any overlap onto pre-existing claims, or Private Land, is acknowledged as non-locatable, and any overlapping portion is acknowledged as invalid.



### Legend

- End Centers
- Location Monuments
- Corners
- Claim Boundary
- Section
- Township
- Third Party Claims

1 in = 500 feet

0 0.1 0.2 Miles

Claims Filed By-  
Kennecott Exploration Company  
4700 Daybreak Parkway  
South Jordan, UT 84009



2017-09-12

Page 1 of 2

Requested By: Kennecott Exploration Company  
SUZANNE SAINZ, RECORDER  
SANTA CRUZ COUNTY, ARIZONA  
12-21-2017 10:29 AM Recording Fee \$10.00

When recorded return to:  
Kennecott Exploration Company – Land Dept.  
4700 Daybreak Parkway  
South Jordan, UT 84009

ARIZONA NOTICE OF LOCATION  
(LODE CLAIM)

NOTICE IS HEREBY GIVEN THAT KENNECOTT EXPLORATION COMPANY, whose mailing address is 4700 Daybreak Parkway, South Jordan, Utah 84009 by its undersigned representative, makes this location of the MV049R Lode Mining Claim, in Santa Cruz County, Arizona.

The general course of the claim is from the North to South, and said claim is within the:

<u>Quarter</u>	<u>Section</u>	<u>Township</u>	<u>Range</u>
NW	23	22S	17E
SW	14	22S	17E

Santa Cruz County, Arizona, G&SRM.

This claim is 1500 feet in length and 380 feet in width. This Notice of Location is posted on the ~~1480 feet~~ <sup>20 feet</sup> centerline of the claim. The claim runs from the location monument on which this notice is posted ~~1480 feet~~ <sup>1480 feet</sup> in a southerly direction to the south endline, and ~~20 feet~~ <sup>20 feet</sup> in a northerly direction to the north endline. The claim boundaries are marked by six monuments, one at each corner and one at the center of each endline. The location monument on which this notice is posted is situated within Section 23, Township 22S, Range 17E, Santa Cruz County, Arizona, G&SRM, and is approximately 73488 feet East and 42617 feet South from the NW corner of Section 9, T21S, R15E, Santa Cruz County, Arizona, G&SRM. Any overlaps onto pre-existing claims, private or State Land are acknowledged as pre-existing rights and that portion of said overlap is acknowledged as invalid.

The undersigned claims the ground as depicted on the map that is attached to a copy of this Notice of Location filed in the office of the Recorder, Santa Cruz County, Arizona.

The claim has been monumented in accordance with State and Federal law. Corner, end centers and location monuments are posts, 1-1/2" x 1-1/2" x 5' projecting at least 4' above the ground.

Located, dated and posted on the ground this 28th day of November, 2017.

KENNECOTT EXPLORATION COMPANY

By: Erik Best, Operating Officer

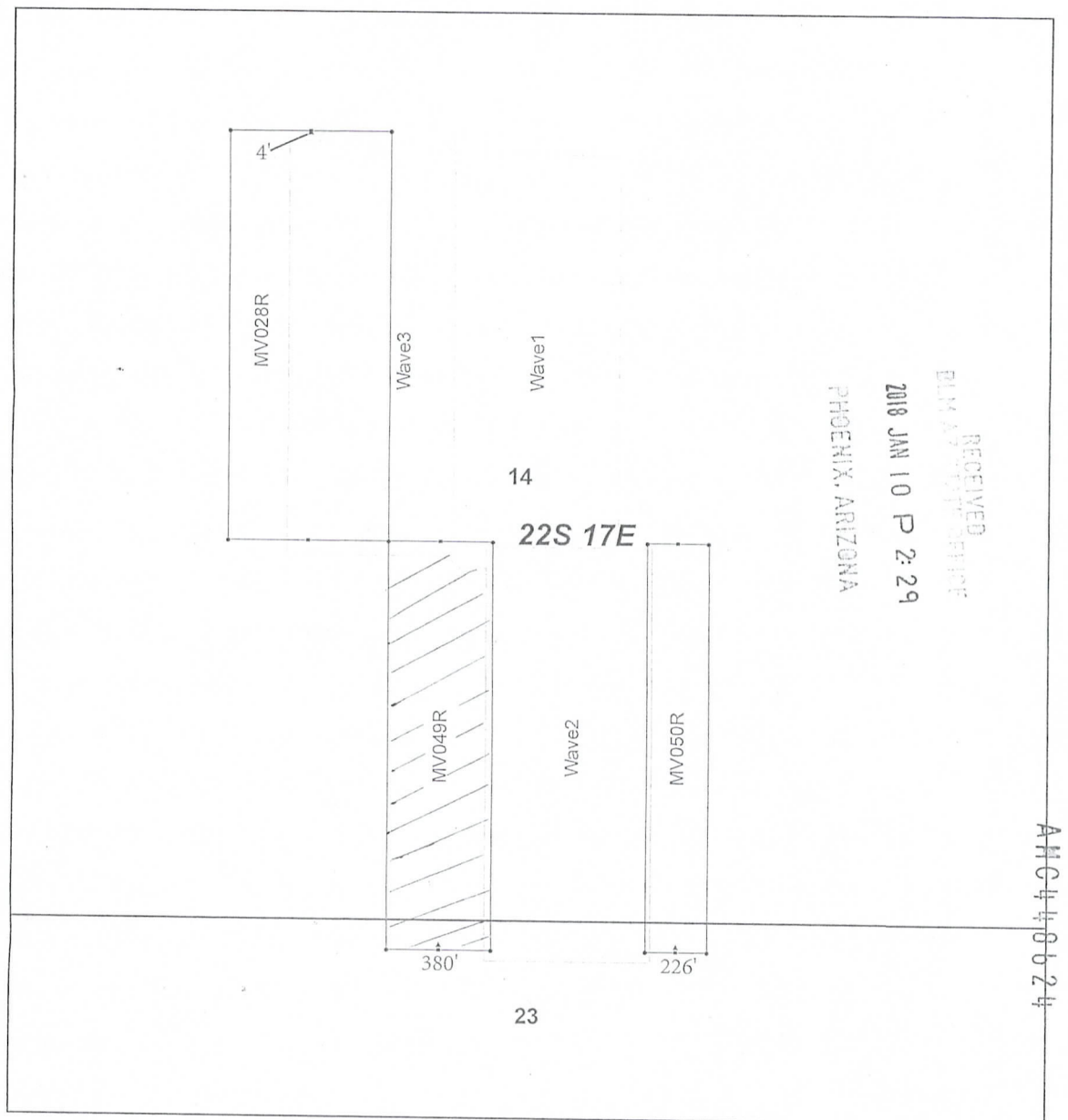
PHOENIX, ARIZONA

2018 JAN 10 P 2:29

RECEIVED  
CLM AT REC'D OFFICE

AMC448624





## Meadow Valley Claim Block, Arizona Map

Meadow Valley - MV Lode Mining Claims  
T22S, R17 G&SRM  
Santa Cruz County, Arizona  
Located November 28, 2017

Monuments are 1-1/2" by 1-1/2" by 5' Wood Posts projecting at least four feet above the ground. Location Monuments are set 20' inside the Endline along the center of each claim, and are 1500' long X 600' wide unless otherwise depicted and as detailed in the attached Certificate of Location.

TIE POINT: The location monument of each claim is tied to the Northwest corner of Section 9, Township 21S, Range 15E, G&SRM, Santa Cruz County, Arizona, its distance as shown on the attached Certificate of Location. Bearings and distance are ~~grid north~~ *geodetic north*.

Any overlap onto pre-existing claims, or Private Land, is acknowledged as non-locatable, and any overlapping portion is acknowledged as invalid.

**Legend**

- End Centers
- Location Monuments
- Corners
- Claim Boundary
- Section
- Township
- Third Party Claims

1 in = 500 feet

0 0.1 0.2 Miles

Claims Filed By-  
Kennecott Exploration Company  
4700 Daybreak Parkway  
South Jordan, UT 84009



2017-01-13

Page 1 of 2

Requested By: Kennecott Exploration Company

SUZANNE SAINZ, RECORDER

SANTA CRUZ COUNTY, ARIZONA

12-21-2017 10:29 AM Recording Fee \$10.00

When recorded return to:  
Kennecott Exploration Company – Land Dept.  
4700 Daybreak Parkway  
South Jordan, UT 84009

ARIZONA NOTICE OF LOCATION  
(LODE CLAIM)

NOTICE IS HEREBY GIVEN THAT KENNECOTT EXPLORATION COMPANY, whose mailing address is 4700 Daybreak Parkway, South Jordan, Utah 84009 by its undersigned representative, makes this location of the MV050R Lode Mining Claim, in Santa Cruz County, Arizona.

The general course of the claim is from the North to South, and said claim is within the:

<u>Quarter</u>	<u>Section</u>	<u>Township</u>	<u>Range</u>
SE	14	22S	17E
SW	14	22S	17E
NE	23	22S	17E
NW	23	22S	17E

Santa Cruz County, Arizona, G&SRM.

This claim is 1500 feet in length and 226 feet in width. This Notice of Location is posted on the centerline of the claim. The claim runs from the location monument on which this notice is posted 1480 feet in a northerly direction to the north endline, and 20 feet in a southerly direction to the south endline. The claim boundaries are marked by six monuments, one at each corner and one at the center of each endline. The location monument on which this notice is posted is situated within Section 14, Township 22S, Range 17E, Santa Cruz County, Arizona, G&SRM, and is approximately 74347 feet East and 42317 feet South from the NW corner of Section 9, T21S, R15E, Santa Cruz County, Arizona, G&SRM. Any overlaps onto pre-existing claims, private or State Land are acknowledged as pre-existing rights and that portion of said overlap is acknowledged as invalid.

42617 JDK

The undersigned claims the ground as depicted on the map that is attached to a copy of this Notice of Location filed in the office of the Recorder, Santa Cruz County, Arizona.

The claim has been monumented in accordance with State and Federal law. Corner, end centers and location monuments are posts, 1-1/2" x 1-1/2" x 5' projecting at least 4' above the ground.

Located, dated and posted on the ground this 28th day of November, 2017.

KENNECOTT EXPLORATION COMPANY

By: Erik Best, Operating Officer

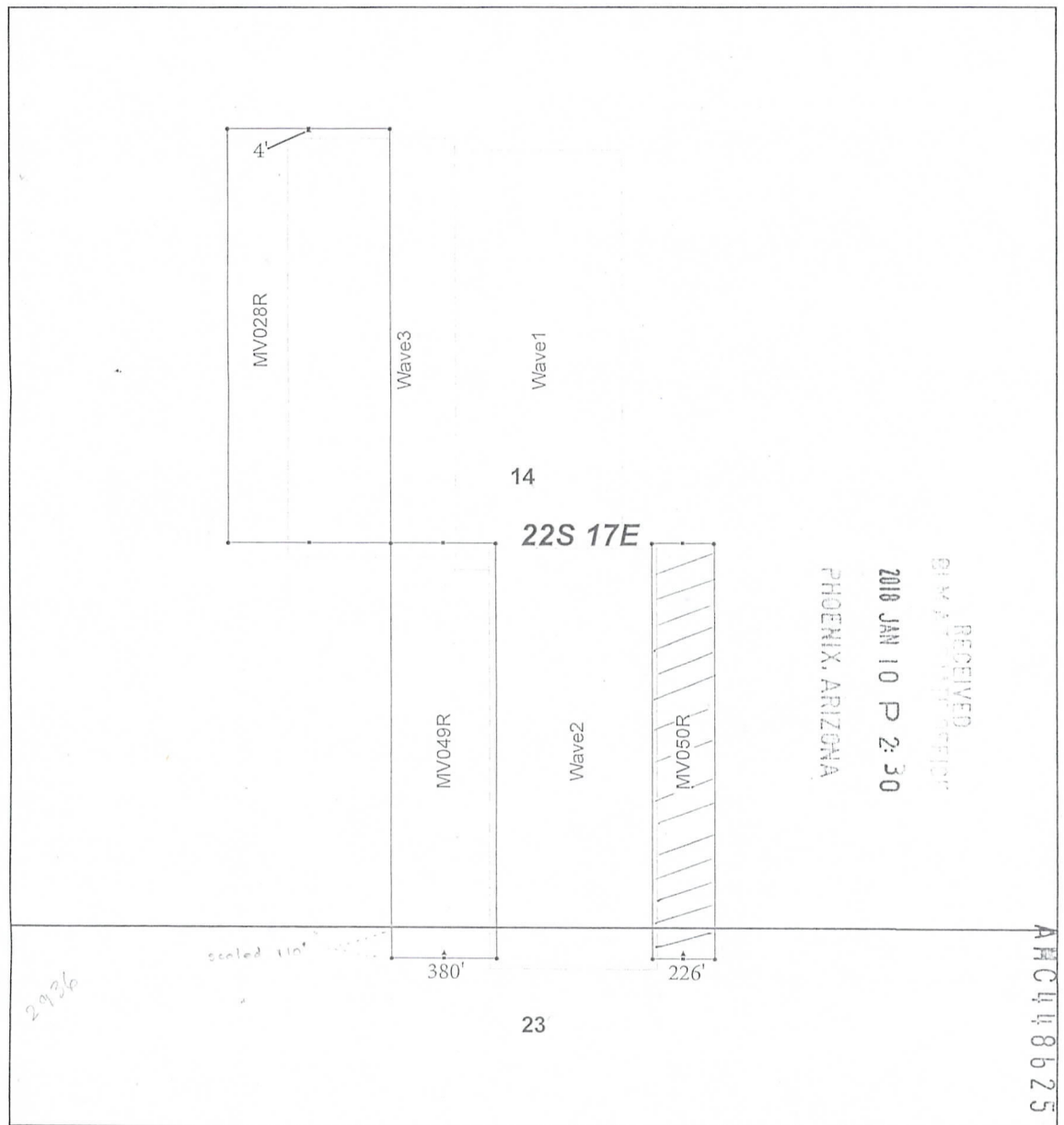
PHOENIX, ARIZONA

2018 JAN 10 P 2:20

RECEIVED  
CLERK OF SUPERIOR COURT

AMC448625





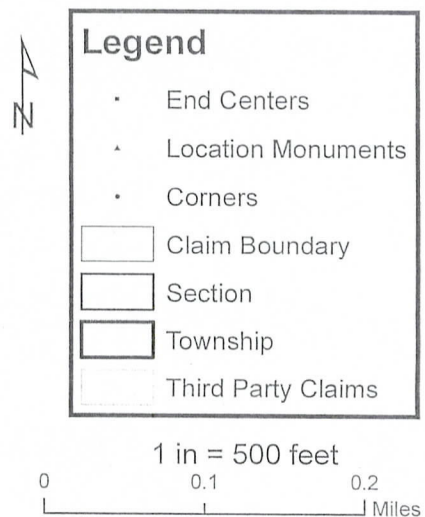
## Meadow Valley Claim Block, Arizona Map

Meadow Valley - MV Lode Mining Claims  
T22S, R17 G&SRM  
Santa Cruz County, Arizona  
Located November 28, 2017

Monuments are 1-1/2" by 1-1/2" by 5' Wood Posts projecting at least four feet above the ground. Location Monuments are set 20' inside the Endline along the center of each claim, and are 1500' long X 600' wide unless otherwise depicted and as detailed in the attached Certificate of Location.

TIE POINT: The location monument of each claim is tied to the Northwest corner of Section 9, Township 21S, Range 15E, G&SRM, Santa Cruz County, Arizona, its distance as shown on the attached Certificate of Location. Bearings and distance are ~~grid north~~ *geodetic north*.

Any overlap onto pre-existing claims, or Private Land, is acknowledged as non-locatable, and any overlapping portion is acknowledged as invalid.



Claims Filed By-  
Kennecott Exploration Company  
4700 Daybreak Parkway  
South Jordan, UT 84009

## TOWNSHIP 22 SOUTH RANGE 17 EAST OF THE GILA AND SALT RIVER MERIDIAN, ARIZONA

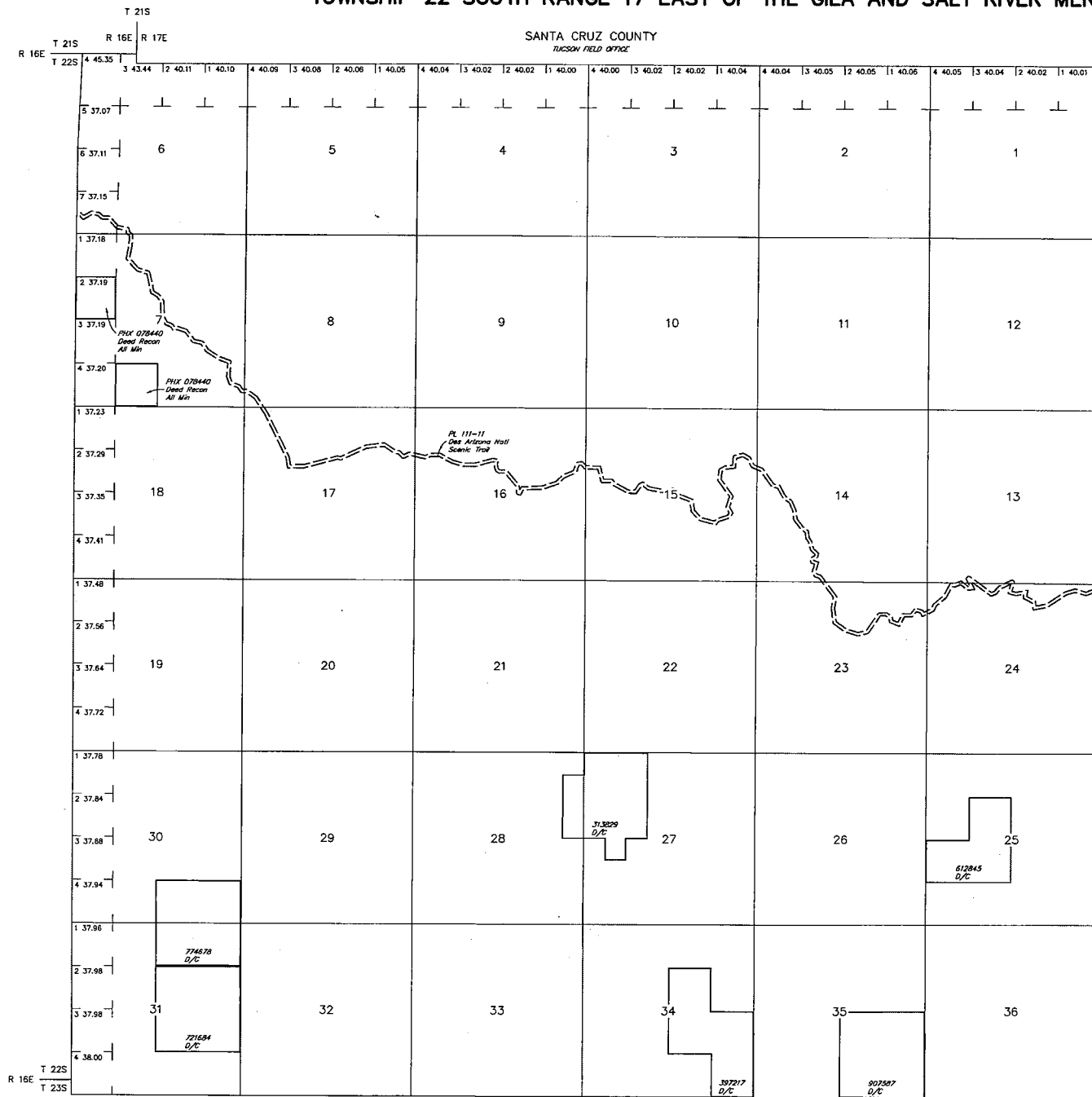
SANTA CRUZ COUNTY

STATUS OF PUBLIC DOMAIN  
LAND AND MINERAL TITLES[illegible]

FOR ORDERS AFFECTING DISPOSAL OR USE OF  
UNIDENTIFIED LANDS WITHDRAWN FOR CLASSIFICATION,  
MINERALS, WATER AND/OR OTHER PUBLIC PURPOSES,  
REFER TO INDEX OF MISCELLANEOUS DOCUMENTS.

All Tp included in Wdl Coronado NF Proc 1121 4/17/1911

All Tp included in Determination Area PL 167 AR 020546  
4/17/1959



Lot 31°27'54"N  
Long 110°33'52"W

SCALE in chains

**WARNING STATEMENT**

This plot is the Bureau's Record of Title, and should be used only as a graphic display of the township survey data. Records herein do not reflect title changes which may have been effected by lateral movements of rivers or other bodies of water. Refer to the cadastral surveys for official survey information.

CURRENT TO	NW	GSR Mer
9-26-2012	ACAD	T 22 S
		R 17 E



RUN TIME: 09:10 AM

DEPARTMENT OF INTERIOR  
BUREAU OF LAND MANAGEMENT

RUN DATE: 08/08/2018  
Page 1 of 1

Input Parameters for Geographic Report with Land

System Id = CR

Admin State = AZ

Geo State =

Casetype Begins With

Case Disp Txt = AUTHORIZED, CANCELLED, EXPIRED, PENDING, REJECTED, VOID, WITHDRAWN

Mer Twp Rng =

Section =

Mtrs = 14 0220S 0170E 014, 14 0220S 0170E 023, 14 0220S 0170E 999

Commodity =

Commodity Txt =

Pending Org =

Pend Org Decode =

Total Rows Returned: 2

NO WARRANTY IS MADE BY BLM FOR USE OF THE DATA  
FOR PURPOSES NOT INTENDED BY BLM

RUN TIME: 09:10 AM

Adm State: AZ

UNITED STATES DEPARTMENT OF INTERIOR  
BUREAU OF LAND MANAGEMENT  
GEOGRAPHIC REPORT WITH LAND  
Sorted by Serial Number

RUN DATE: 08/08/2018

Page 1 of 1

Serial Number: AZA 035149

Total Case Acres: 1.000

<u>Casetype</u>	<u>Case Disp</u>	14	0220S	0170E	<u>Sect</u>	<u>Sur Typ</u>	<u>Sur Num</u>	<u>Suff</u>	<u>Subdivision</u>	<u>Act Pend</u>
835002	AUTHORIZED				014	FF			PART SWNW,N2SW,SESW;	
					023	FF			PART N2NE,SWNE,E2NW;	

## TOWNSHIP 22 SOUTH RANGE 17 EAST OF THE GILA &amp; SALT RIVER MERIDIAN, ARIZONA

SECS	SUBDIVISION																Acres	Kind of Entry or Purpose	Serial Number or Order Number	Action Date	Remarks		
	NE 1/4				NW 1/4				SW 1/4				SE 1/4									Lots	Other Description
	NE	NW	SW	SE	NE	NW	SW	SE	NE	NW	SW	SE	NE	NW	SW	SE							
For orders affecting disposal or use of unidentified lands withdrawn for classification, minerals, water, and/or other public purposes, and Indian treaties, refer to Index to Miscellaneous Documents																							
																		ALL SECS 16 AND 36;	TERRITORIAL RESERVATION	ACT OF CONGRESS	2/24/1863	EXTENDS AND CONTINUES IN FORCE ACTS OF 9/9/1850 AND 7/22/1854;	
	ENTIRE TOWNSHIP																	22S 15E;	SO TEMP WDL HUACHUCA FOREST RESERVE		12/30/1905	WITHDRAWN FROM SETTLEMENT, ENTRY OR OTHER FORM OF DISPOSAL UNDER THE PUBLIC LAND LAWS, EXCEPT THE MINERAL LAWS; PROC WDL 11/6/1906;	
	ENTIRE TOWNSHIP																	22S 15E;	PROC WDL HUACHUCA FOREST RESERVE		11/6/1906	CHANGED TO HUACHUCA NF ACT 3/4/1907; NAME CHANGED TO GARF NF EO 908, 7/2/1908; TRFD TO CORONADO NF PROC 1121, 4/17/1911;	
17																		M&B;	166.67	SO WDL FS RED ROCK ADMIN SITE		3/9/1908	WITHDRAWN FROM APPROPRIATION AND USE OF ALL KINDS UNDER THE PUBLIC LAND LAWS; SO REV 3/10/1919;
32	X			X									X										
33						X	X			X									240.00	SO WDL FS WINDMILL ADMIN SITE		5/25/1908	WITHDRAWN FROM APPROPRIATION AND USE OF ALL KINDS UNDER THE PUBLIC LAND LAWS; SO REV 1/24/1914;
																		ALL SECS 2, 16, 32, 36;	STATE GRANT	ACT OF CONGRESS	6/20/1910	TITLE TO STATE FIXED BY PROC 2/14/1912; SUBJECT TO PRIOR RIGHTS;	
27						X	X											W2E2NW, NENWSW;					
28																		E2SENE, SENENE;	160.00	PATENT / HE	313829	2/8/1913	
32	X			X									X										
33						X	X			X									240.00	SO REV FS WINDMILL ADMIN SITE, SO 5/25/1908		1/24/1914	LD TP: 20N 2E;
34			X										X	X		X			160.00	PATENT / HE	397217	4/9/1914	
7												X					2	22S 16E;	77.19	PATENT / FX	507813	1/13/1916	FX DEED'S TO US: 2/8/1938;
25								X	X	X								N2S2SW;	160.00	PATENT / HE	612845	12/29/1917	
17																		M&B;	166.67	SO REV FS RED ROCK ADMIN SITE, SO 3/9/1908		3/10/1919	LD TP: 17S 30E;
31			X	X									X	X					160.00	PATENT / HE	721684	11/28/1919	
30															X	X							
31	X	X																	160.00	PATENT / HE	774678	9/24/1920	
32					X			X											80.00	IL BASE	49	1/24/1922	16S 21E;
32						X	X												80.00	IL BASE	55	3/22/1922	8S 13W;
35													X	X	X	X			160.00	PATENT / HE	907587	5/25/1923	



## TOWNSHIP 22 SOUTH RANGE 17 EAST OF THE GILA &amp; SALT RIVER MERIDIAN, ARIZONA

SECS	SUBDIVISION																Acres	Kind of Entry or Purpose	Serial Number or Order Number	Action Date	Remarks		
	NE 1/4				NW 1/4				SW 1/4				SE 1/4									Lots	Other Description
	NE	NW	SW	SE	NE	NW	SW	SE	NE	NW	SW	SE	NE	NW	SW	SE							
	For orders affecting disposal or use of unidentified lands withdrawn for classification, minerals, water, and/or other public purposes, and Indian treaties, refer to Index to Miscellaneous Documents																						
																		ALL SECS 2, 16, 32, 36;		STATE GRANT	ACT OF CONGRESS	1/25/1927	EXTENDS ACT OF 6/20/1910 TO MINERAL LANDS; SUBJECT TO PRIOR RIGHTS;
7												X					2		77.19	DEED TO US / FX	PHX-078440	2/8/1938	22S 16E;
2																		ALL;	640.20	IL BASE	193	10/28/1939	15S 19E;
16																		ALL;	640.00	IL BASE	206	8/22/1940	21S 22E;
	ENTIRE TOWNSHIP																	21S 16E;		DETERMINATION AREA PL 167	AR-020546	3/4/1959	DET COMP 6/9/1964;
32	X	X	X	X					X	X	X	X	X	X	X	X			480.00				
36																		ALL;	640.00	IL BASE	466	6/2/1969	16N 16W;
18					X			X	X			X					1-4						
19					X			X	X			X					1-4						
30																	1-4	22S 16E;	771.12	PERMIT / POTASSIUM	A-7464	10/26/1973	PART REL 4/19/1976; CASE CLOSED 2/14/1990;
16																		ALL;					
17																		ALL;					
18	X	X	X	X	X			X	X			X	X	X	X	X	1-4						
19	X	X	X	X	X			X	X			X	X	X	X	X	1-4						
20																		ALL;					
21																		ALL;					
22																		ALL;					
23																		ALL;					
24																		ALL;					
25	X	X	X	X	X	X	X	X					X	X	X	X							
26																		ALL;					
27	X	X	X	X								X	X	X	X	X							
28		X	X		X	X	X	X	X	X	X	X	X	X	X	X							
29																		ALL;					

## TOWNSHIP 22 SOUTH RANGE 17 EAST OF THE GILA &amp; SALT RIVER MERIDIAN, ARIZONA

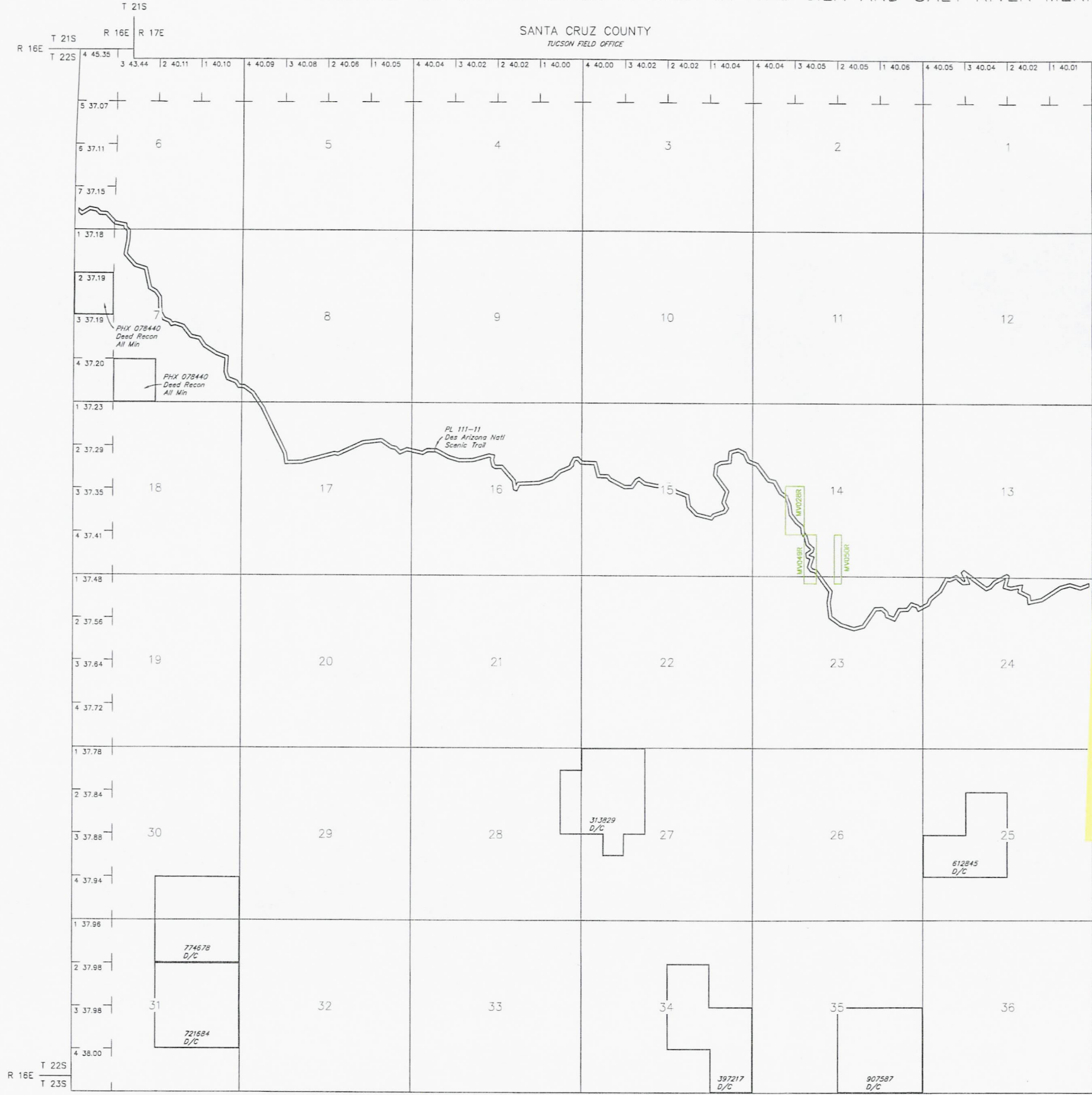
SECS	SUBDIVISION																Acres	Kind of Entry or Purpose	Serial Number or Order Number	Action Date	Remarks			
	NE 1/4				NW 1/4				SW 1/4				SE 1/4									Lots	Other Description	
	NE	NW	SW	SE	NE	NW	SW	SE	NE	NW	SW	SE	NE	NW	SW	SE								
For orders affecting disposal or use of unidentified lands withdrawn for classification, minerals, water, and/or other public purposes, and Indian treaties, refer to Index to Miscellaneous Documents																								
30	X	X	X	X	X			X	X			X	X	X	X	X	X	X	1-4					
31					X			X	X			X			X	X			1-4					
32																			ALL;	10003.04	LEASE / OG	A-15636	5/29/1981	EFF 6/1/1981; PART REL 5/18/1983; TERM 6/1/1984; PART REL 5/30/1984; OG SIM FEB 1985; TERM 7/1/1985; OG SIM FEB 1986; CASE CLOSED 4/1/1986;
1			X	X			X	X	X	X	X	X	X	X	X	X	X	1-4						
2			X	X			X	X	X	X	X	X	X	X	X	X	X	1-4						
3			X	X			X	X	X	X	X	X	X	X	X	X	X	1-4						
4			X	X			X	X	X	X	X	X	X	X	X	X	X	1-4						
5			X	X			X	X	X	X	X	X	X	X	X	X	X	1-4						
6			X	X			X	X				X	X	X	X	X	X	1-7						
7	X	X	X	X	X			X	X			X	X	X	X	X	X	1-4						
8																		ALL;						
9																		ALL;						
10																		ALL;						
11																		ALL;						
12																		ALL;						
13																		ALL;						
14																		ALL;						
15																		ALL;	9589.85	LEASE / OG	A-15639	5/29/1981	EFF 6/1/1981; PART REL 5/18/1983; TERM 6/1/1984; PART REL 5/30/1984; OG SIM FEB 1985; TERM 7/1/1985; OG SIM FEB 1986; CASE CLOSED 4/1/1986;	
25																		S2S2SW;						
27									X									E2E2NW, W2NWSW, SENWSW;						
28																		NENENE, W2NENE, W2SENE;	200.00	LEASE / OG	A-16090	6/16/1981	EFF 7/1/1981; TERM 7/1/1982; OG SIM AUG 1984; 23S 17E; CASE CLOSED 11/1/1984;	
33																		ALL;						

## TOWNSHIP 22 SOUTH RANGE 17 EAST OF THE GILA &amp; SALT RIVER MERIDIAN, ARIZONA

SECS	SUBDIVISION																Acres	Kind of Entry or Purpose	Serial Number or Order Number	Action Date	Remarks		
	NE 1/4				NW 1/4				SW 1/4				SE 1/4									Lots	Other Description
	NE	NW	SW	SE	NE	NW	SW	SE	NE	NW	SW	SE	NE	NW	SW	SE							
	For orders affecting disposal or use of unidentified lands withdrawn for classification, minerals, water, and/or other public purposes, and Indian treaties, refer to Index to Miscellaneous Documents																						
34	X	X		X	X	X	X	X	X	X	X	X			X								
35	X	X	X	X	X	X	X	X	X	X	X	X											
36																	2240.00	LEASE / OG	A-15637	6/20/1981	EFF 7/1/1981; REL 5/18/1983; OG SIM FEB 1985; CASE CLOSED 5/1/1985;		
6																	PART 7	PART SESW;					
7																		PART SWNE, E2NW, N2SE, SESE;					
8																		PART SWSW;					
13																		PART S2S2SW;					
14																		PART SWNW, N2SW, SESW;					
15																		PART S2N2, N2SE;					
16																		PART S2N2, NWSE;					
17																		PART NE, NWNW, S2NW;					
23																		PART N2NE, SWNE, E2NW;					
24																		PART N2N2;					
																		PL DES ARIZONA NATIONAL SCENIC TRAIL	111-11	3/30/2009	(AZA-35149); LD TP: 42N 3E;		



TOWNSHIP 22 SOUTH RANGE 17 EAST OF THE GILA AND SALT RIVER MERIDIAN, ARIZONA



STATUS OF PUBLIC DOMAIN  
LAND AND MINERAL TITLES

INDEX TO SEGREGATED TRACTS				
RESURVEY	ORIGINAL SURVEY			
TRACT NO	T	R	SEC	SUBDIVISION

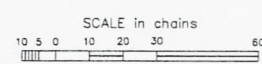
FOR ORDERS AFFECTING DISPOSAL OR USE OF  
UNIDENTIFIED LANDS WITHDRAWN FOR CLASSIFICATION,  
MINERALS, WATER AND/OR OTHER PUBLIC PURPOSES,  
REFER TO INDEX OF MISCELLANEOUS DOCUMENTS.

All Tp included in Wdl Coronado NF Proc 1121 4/17/1911

All Tp included in Determination Area PL 167 AR 020546  
4/17/1959

I had to assume  
some northing and  
existing distances.  
These mineral  
lade locations are  
my best guess.

I strongly expect  
the bearings are  
true north (geodetic)  
not grid bearings



WARNING STATEMENT  
This plot is the Bureau's Record of Title, and should be used  
only as a graphic display of the township survey data. Rec-  
ords hereon do not reflect title changes which may have been  
effected by lateral movements of rivers or other bodies of water.  
Refer to the cadastral surveys for official survey information.

CURRENT TO	NW	GSR Mer
9-26-2012	ACAD	T 22 S R 17 E